



HAL
open science

A new experiment to assess the impact of groundwater table level variations on petroleum hydrocarbon pollutants remobilization (LNAPL) in the climate change context

Amélie Cavelan, Pierre Faure, Fabrice Golfier, Anne-Julie Tinet, Constantin Oltean, Stéfan Colombano, Hossein Davarzani, Jacques Deparis, Catherine Lorgeoux, Noële Enjelvin

► To cite this version:

Amélie Cavelan, Pierre Faure, Fabrice Golfier, Anne-Julie Tinet, Constantin Oltean, et al.. A new experiment to assess the impact of groundwater table level variations on petroleum hydrocarbon pollutants remobilization (LNAPL) in the climate change context. 1st OZCAR TERENO International conference: Advancing critical zone science, Oct 2021, Strasbourg, France. , 1st OZCAR TERENO international conference: Advancing critical zone science: abstract book, 37, pp.240-241, 2021. hal-03379715

HAL Id: hal-03379715

<https://hal.univ-lorraine.fr/hal-03379715v1>

Submitted on 15 Oct 2021

HAL is a multi-disciplinary open access archive for the deposit and dissemination of scientific research documents, whether they are published or not. The documents may come from teaching and research institutions in France or abroad, or from public or private research centers.

L'archive ouverte pluridisciplinaire **HAL**, est destinée au dépôt et à la diffusion de documents scientifiques de niveau recherche, publiés ou non, émanant des établissements d'enseignement et de recherche français ou étrangers, des laboratoires publics ou privés.

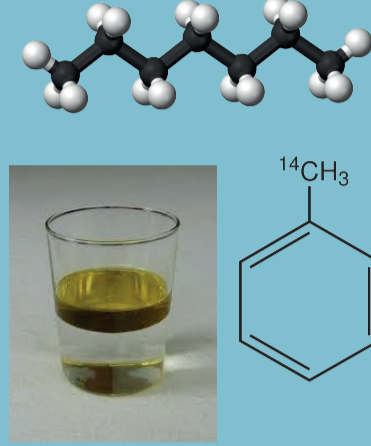
A new experiment to assess the impact of groundwater table level variations on petroleum hydrocarbon pollutants remobilization (LNAPL) in the climate change context.



Amélie Cavelan¹, Pierre Faure¹, Fabrice Golfier², Anne-Julie Tinet², Constantin Oltéan², Stéfan Colombano³, Hossein Davarzani³, Jacques Deparis³, Catherine Lorgeoux², Noële Enjelvin⁴
¹ Université de Lorraine, CNRS, LIEC, Nancy, France; ² Université de Lorraine, CNRS, GeoRessources, Nancy, France; ³ BRGM, Orléans, France; ⁴ Université de Lorraine, INRAE, LSE, GISFI, Nancy, France amelie.cavelan@univ-lorraine.fr

LIGHT-NON-AQUEOUS-PHASE-LIQUIDS (LNAPLs)?

Origin	Petroleum hydrocarbons (oil, gasoline, diesel fuel)
State and density	Viscous liquids, density < 1 g/cm ³
Origin	Saturated/unsaturated hydrocarbons (mainly normal-alkanes) and BTEX
Occurrence	~ 45% of contaminated soils and groundwater tables
Residence time	> 10 years
Solubility, Biodegradability and Volatility	Low to moderate, dependent on the LNAPL compounds



LNAPLs AND GROUNDWATER

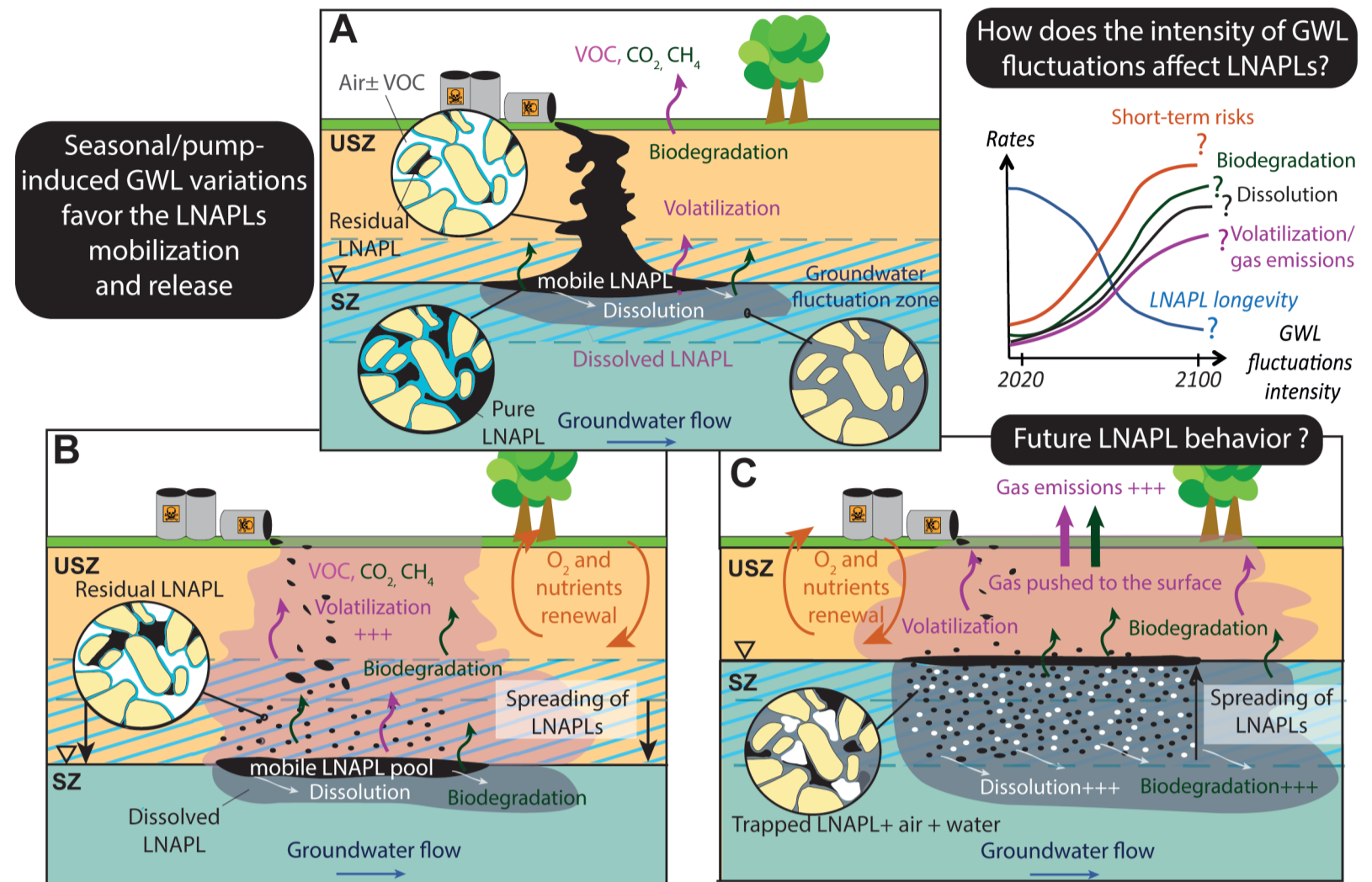


Fig.2. LNAPL mobilization and release processes during groundwater table level (GWL) fluctuations: (i) initial, (ii) low (dry season), (iii) high water table level (wet season). VOC: volatile organic carbon. SZ: saturated zone. USZ: unsaturated zone.

GROUNDWATER AND CLIMATE CHANGE

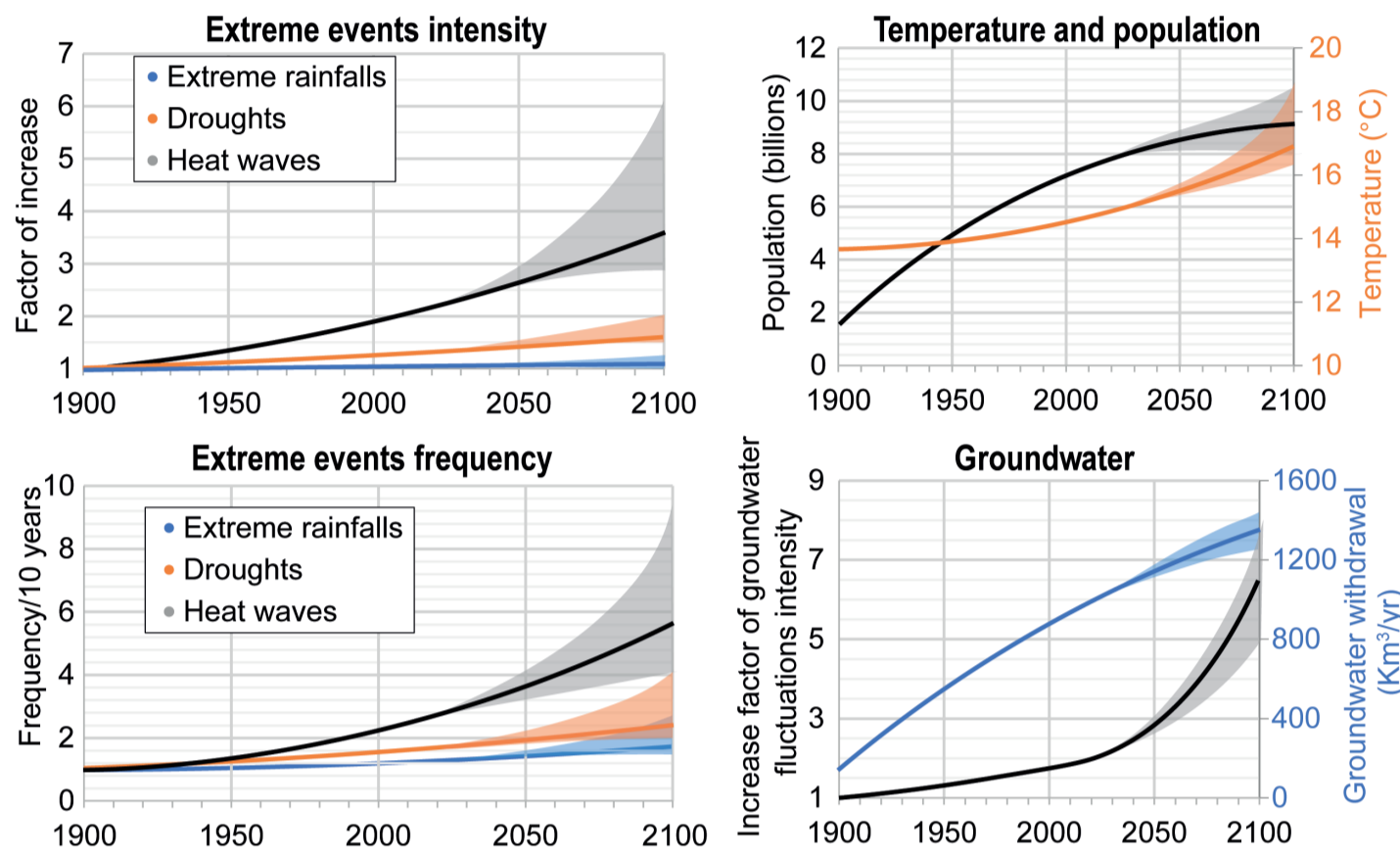


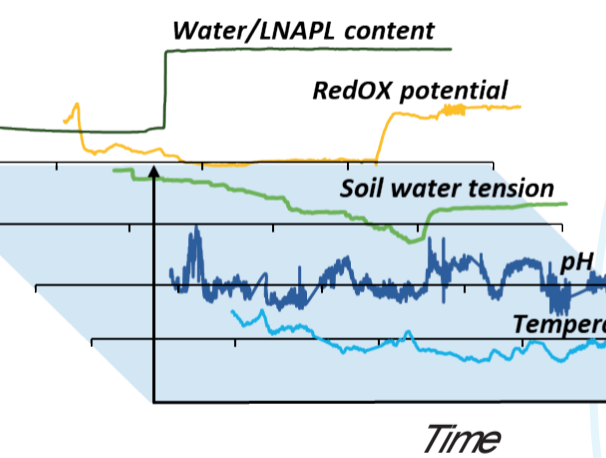
Fig.1. Measured and projected evolutions of the global earth surface temperature, population growth, extreme events intensity and frequency, groundwater withdrawal and groundwater table level variations intensity from 1900 to 2100. After the data of the IPCC (2021), the European Environment Agency, and Wada (2016) <https://doi.org/10.1007/s10712-015-9347-x>.

CLIMATE CHANGE MAY:

- o Change precipitation and groundwater recharge patterns (Fig.1)
- o Increase groundwater use, decrease the average water table level.
- o Increase the amplitude of variations in the groundwater table level.
- o Favor the vertical spreading of the LNAPLs across the soil
- o Favor the short-term LNAPL release to the air and water
- o Increased long-term LNAPL natural attenuation rates

IN THE LABORATORY

LYSIMETRIC EXPERIMENTS



HOW DO WE STUDY THESE PHENOMENA?

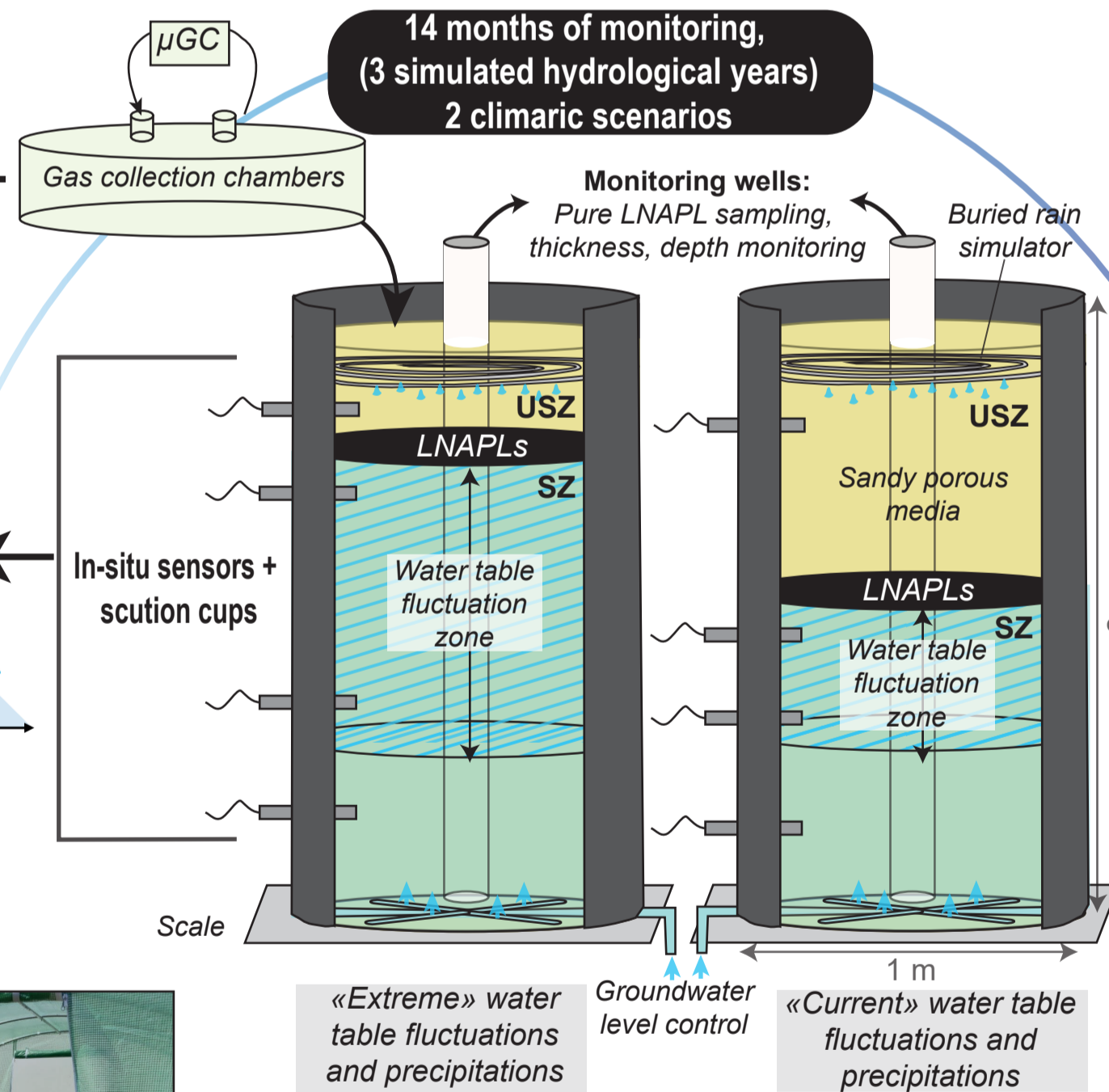

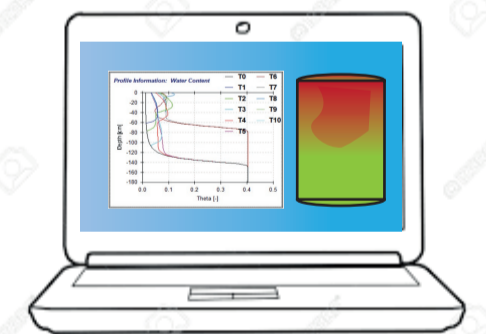


Fig. 3. Experimental setup used to simulate the effect of two scenarios (current and extreme/climate change) of precipitations and groundwater level variations on LNAPL contaminated sand. Start in October 2021



Calibrations of tensiometers, electrical permittivity and resistivity data under controlled LNAPL/water/air saturations in the laboratory



Numerical simulation of LNAPLs transport and mobilization under fluctuating groundwater level from the pore scale to the lysimetric scale



Contaminated water samples analytical protocol improvements

WHAT WE MONITOR?

- o Gaseous surface emissions (flux, composition: O₂, CO₂, hydrocarbons)
- o The LNAPL saturation distribution in soil (48 electrical resistivity and permittivity in-situ sensors per lysimeter);
- o Other soil properties: 4 in-situ sensors for temperatures, pH, RedOX, soil water potential at different depths.
- o The concentration and composition of the dissolved LNAPL phase: sampling using suction cups and laboratory analysis (SPE, GC/MS, TPH, DOC, FTIR)

EXPECTED GOALS:

- o Improve monitoring techniques of contaminated sites
- o Improve the understanding of LNAPLs behavior under various climatic conditions
- o Help to adapt remediation methods in the climate change context

PERSPECTIVES:

- o Consider the effect of biodegradation in the climate change context
- o Real-time contaminated sites monitoring (field scale).
- o Effect of increasing temperatures ?

